

The Figures for the article: “A proposed location for Sinai from a Quranic interpretation” (By Omar Abur-Robb, omr-mhmd.yolasite.com), which is intended to be published in Bart Ehrman Blog [All the figures here are from Google-Earth except figure 5 & 6].

Figure-1: Map of Arabia. The blue line is the longitude of Mecca, and the red line is the altitude of Aqaba.

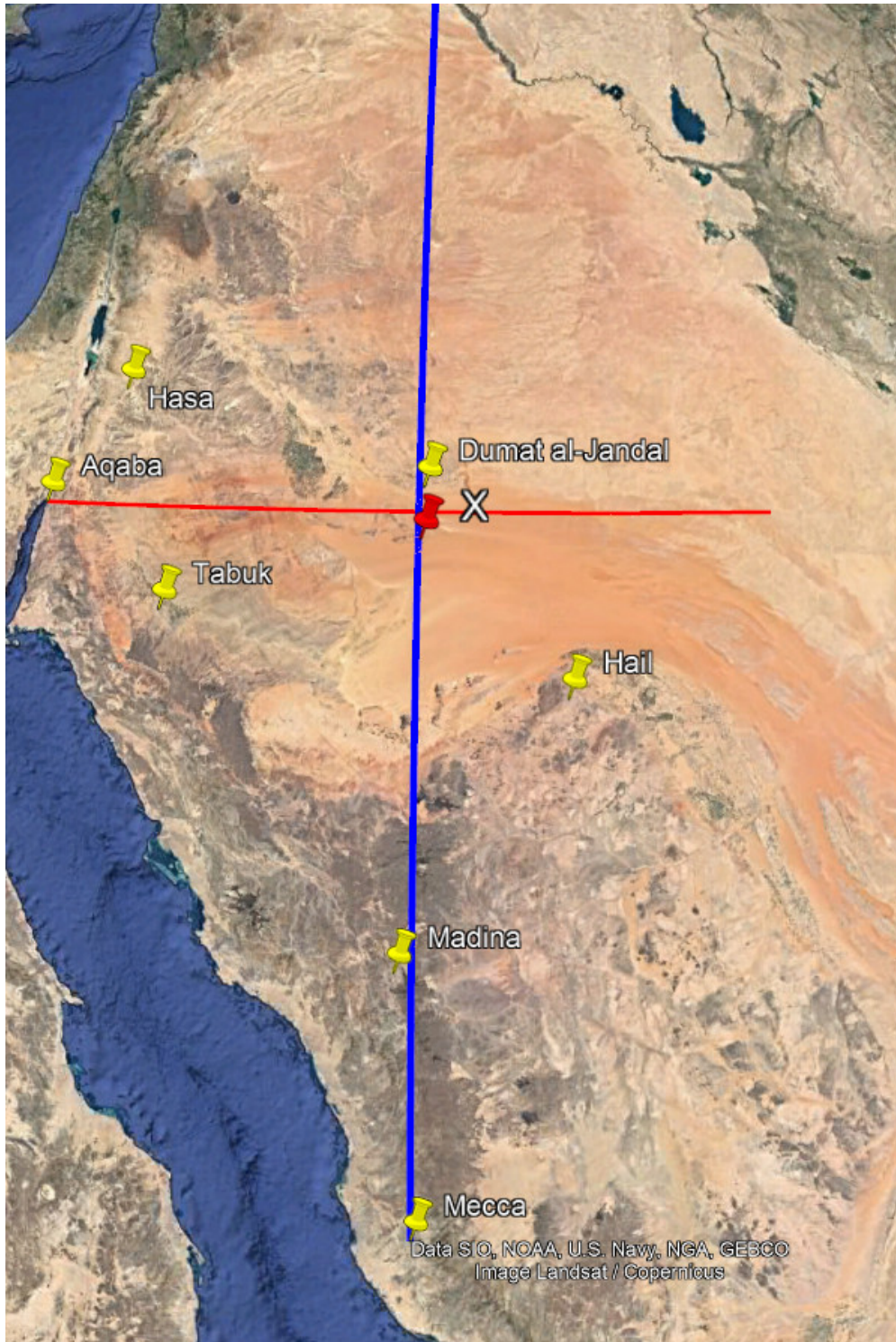


Figure-2: Zoomed view for the location of the red pin (see figure-1) which is the proposed location for the mount of Sinai.

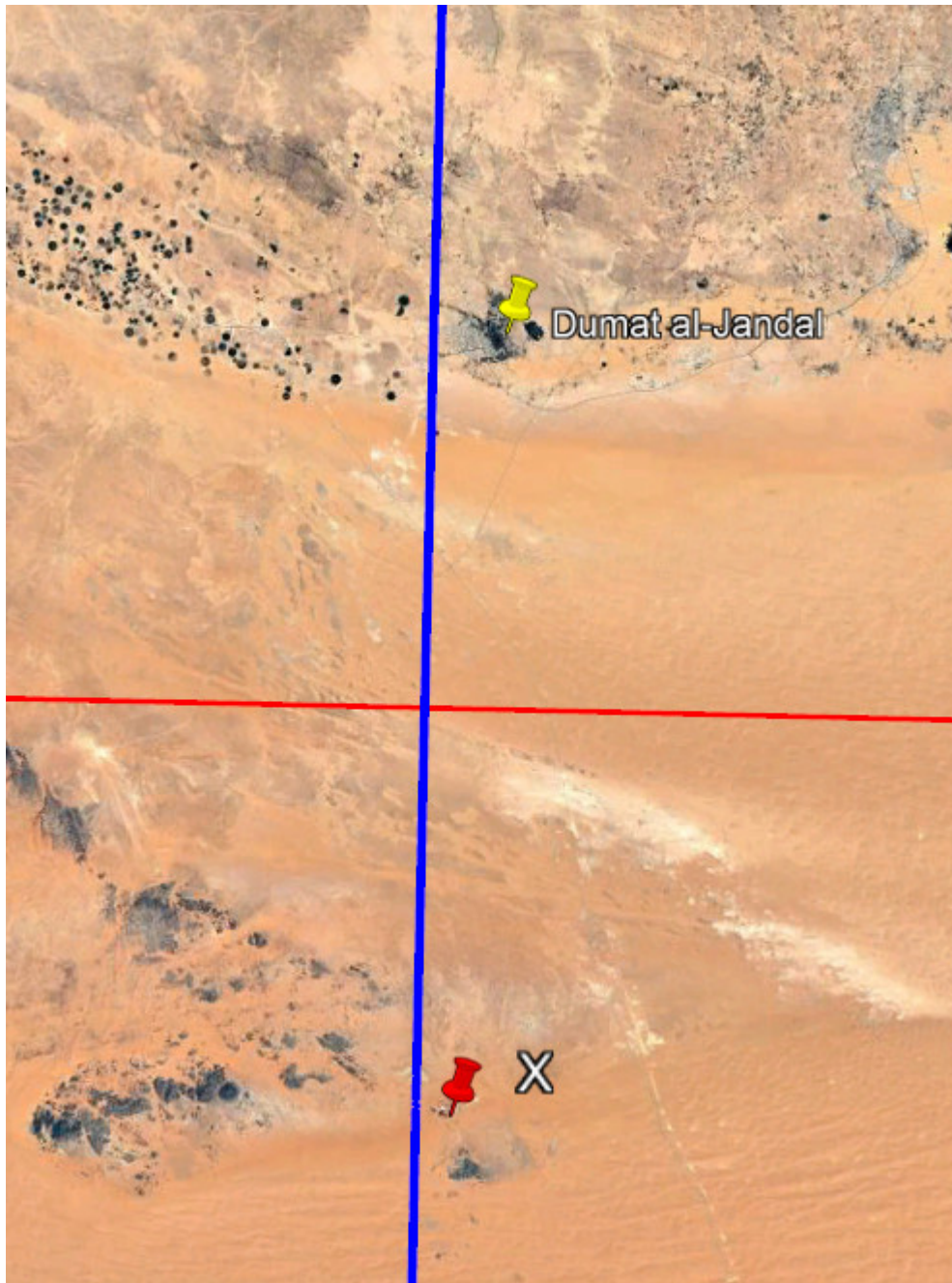


Figure-3: The proposed location for the mount of Sinai:
(Latitude , Longitude) 29 14 00 , 39 51 19





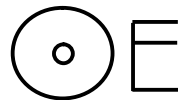
Figure-4: The shape of this mount does look like two characters from the Thamudic-Tabuki Script as can be seen in figure 5 & 6.



The above shape could be simplified as the following:



Which also can be represented by the following:



This is “OE” with a small circle in “O” and middle line in E is shifted up.

This represents two characters from the Tabuki script as can be seen in figure 5 and 6.

It should be noted that the Thamudic script is not related to the tribe of Thamud in the Quran as this name (Thamudic script) was issued by the English Archaeologists in the 19th when they noticed these script first time in a village that is called Thamud in Yemen. It should also be noted that Thamud is an Arabic name from “Thamad” which means “little water”, therefore, Thamud means “the land of little water”. It does seem that there were many tribes in different ages that were named Thamud.

Figure-6: The same as figure-5 with translations and marks.

Characters board

Late Thamudic Tabuki	Middle Thamudic Hijazi	Early Thamudic Taymanitic	Arabic
ⲀⲀⲀⲀⲀⲀ	ⲀⲀⲀⲀⲀⲀ	ⲀⲀⲀⲀⲀⲀⲀⲀ	ا
ⲀⲀⲀⲀⲀⲀ	ⲀⲀⲀⲀ	ⲀⲀⲀ	ب
ⲀⲀⲀⲀⲀⲀ	ⲀⲀⲀ	ⲀⲀⲀⲀⲀ	ت
ⲀⲀⲀⲀⲀⲀⲀⲀⲀ	ⲀⲀⲀⲀⲀ	ⲀⲀⲀⲀⲀ	ث
ⲀⲀⲀⲀⲀⲀⲀⲀⲀ	ⲀⲀⲀⲀⲀⲀ	ⲀⲀⲀⲀⲀⲀⲀ	ج
ⲀⲀⲀⲀⲀⲀⲀⲀⲀ	ⲀⲀⲀⲀⲀⲀⲀ	ⲀⲀⲀⲀⲀⲀⲀⲀⲀ	ح
ⲀⲀⲀⲀⲀⲀⲀⲀⲀ	ⲀⲀⲀⲀⲀⲀ	ⲀⲀⲀⲀⲀⲀⲀⲀⲀ	خ
ⲀⲀⲀⲀⲀⲀⲀⲀⲀ	ⲀⲀⲀⲀⲀⲀⲀ	ⲀⲀⲀⲀⲀⲀⲀⲀⲀ	د
ⲀⲀⲀⲀⲀⲀⲀⲀⲀ	ⲀⲀⲀⲀⲀⲀⲀ	ⲀⲀⲀⲀⲀⲀⲀⲀⲀ	ذ
ⲀⲀⲀⲀⲀⲀⲀⲀⲀ	ⲀⲀⲀⲀⲀⲀ	ⲀⲀⲀⲀⲀⲀⲀⲀⲀ	ر
ⲀⲀⲀⲀⲀⲀⲀⲀⲀ	ⲀⲀⲀⲀⲀⲀⲀⲀ	ⲀⲀⲀⲀⲀⲀⲀⲀⲀ	ز
ⲀⲀⲀⲀⲀⲀⲀⲀⲀ	ⲀⲀⲀⲀⲀⲀⲀ	ⲀⲀⲀⲀⲀⲀⲀⲀⲀ	س
		ⲀⲀ	ش
ⲀⲀⲀⲀⲀⲀⲀⲀⲀⲀⲀ	ⲀⲀⲀⲀⲀⲀⲀⲀⲀⲀ	ⲀⲀⲀⲀⲀⲀⲀⲀⲀⲀ	ص
ⲀⲀⲀⲀⲀⲀⲀⲀⲀⲀⲀ	ⲀⲀⲀⲀⲀⲀⲀⲀⲀⲀ	ⲀⲀⲀⲀⲀⲀⲀⲀⲀⲀⲀⲀ	ض
ⲀⲀⲀⲀⲀⲀⲀⲀⲀⲀⲀ	ⲀⲀⲀⲀⲀⲀⲀⲀⲀⲀ	ⲀⲀⲀⲀⲀⲀⲀⲀⲀⲀⲀⲀ	ط
ⲀⲀⲀⲀⲀⲀⲀⲀⲀⲀⲀ	ⲀⲀⲀⲀⲀⲀⲀⲀⲀⲀ	ⲀⲀⲀⲀⲀⲀⲀⲀⲀⲀⲀⲀ	ظ
ⲀⲀⲀⲀⲀⲀⲀⲀⲀⲀⲀ	ⲀⲀⲀⲀⲀⲀⲀⲀⲀⲀ	ⲀⲀⲀⲀⲀⲀⲀⲀⲀⲀⲀⲀ	ع
ⲀⲀⲀⲀⲀⲀⲀⲀⲀⲀⲀ	ⲀⲀⲀⲀⲀⲀⲀⲀⲀⲀ	ⲀⲀⲀⲀⲀⲀⲀⲀⲀⲀⲀⲀ	ف
ⲀⲀⲀⲀⲀⲀⲀⲀⲀⲀⲀ	ⲀⲀⲀⲀⲀⲀⲀⲀⲀⲀ	ⲀⲀⲀⲀⲀⲀⲀⲀⲀⲀⲀⲀ	ق
ⲀⲀⲀⲀⲀⲀⲀⲀⲀⲀⲀ	ⲀⲀⲀⲀⲀⲀⲀⲀⲀⲀ	ⲀⲀⲀⲀⲀⲀⲀⲀⲀⲀⲀⲀ	ك
ⲀⲀⲀⲀⲀⲀⲀⲀⲀⲀⲀ	ⲀⲀⲀⲀⲀⲀⲀⲀⲀⲀ	ⲀⲀⲀⲀⲀⲀⲀⲀⲀⲀⲀⲀ	ل
ⲀⲀⲀⲀⲀⲀⲀⲀⲀⲀⲀ	ⲀⲀⲀⲀⲀⲀⲀⲀⲀⲀ	ⲀⲀⲀⲀⲀⲀⲀⲀⲀⲀⲀⲀ	م
ⲀⲀⲀⲀⲀⲀⲀⲀⲀⲀⲀ	ⲀⲀⲀⲀⲀⲀⲀⲀⲀⲀ	ⲀⲀⲀⲀⲀⲀⲀⲀⲀⲀⲀⲀ	ن
ⲀⲀⲀⲀⲀⲀⲀⲀⲀⲀⲀ	ⲀⲀⲀⲀⲀⲀⲀⲀⲀⲀ	ⲀⲀⲀⲀⲀⲀⲀⲀⲀⲀⲀⲀ	هـ
ⲀⲀⲀⲀⲀⲀⲀⲀⲀⲀⲀ	ⲀⲀⲀⲀⲀⲀⲀⲀⲀⲀ	ⲀⲀⲀⲀⲀⲀⲀⲀⲀⲀⲀⲀ	و
ⲀⲀⲀⲀⲀⲀⲀⲀⲀⲀⲀ	ⲀⲀⲀⲀⲀⲀⲀⲀⲀⲀ	ⲀⲀⲀⲀⲀⲀⲀⲀⲀⲀⲀⲀ	ي

@ARCH1993

لوحة أشكال الألفبائية التمودية

Branden, *Thamoudéen de Philby*, p. 193; Winnett, *study*, pl. x, Winnett, *Ancient*, p. 203; Harding, *Thamudic*, pl. xxvz.

Figure-7: Basita farms in Al-Jowf Province.

